"V:\518\76\5187619\BIM\Veg\DS2\Arkfil\DS2_LAY_E.dwg - NorBoy - Plottet: 2023-03-10, 09:37:15 - LAYOUT = BT5-E-20001 - XREF = BT5-DS2-F-Bane_2D, BT5-DS2-f-bru_K228-2D dwg, BT5-DS2-f-bru_K217-2D dwg, BT5-DS2-f-bru_K227-2D dwg, BT5-DS2-f-bru_K202-2D dwg, BT5-DS2-f-bru_K223-2D dwg, BT5-DS2-f-bru_K221-2D dwg, BT5-DS2-f-bru_K220-2D dwg, BT5-DS2-f-bru_K219-2D dwg, BT5-DS2-f-bru_K218-2D dwg, BT5-DS2-f-bru_K216-2D dwg, BT5-DS2-f-bru_K215-2D dwg, BT5-DS2-f-bru_K214-2D dwg, BT5-DS2-f-bru_K213-2D dwg, BT5-DS2-f-bru_K212-2D dwg, BT5-DS2-f-bru_K211-2D dwg, BT5-DS2-f-bru_K210-2D dwg, BT5-DS2-f-bru_K209-2D dwg, BT5-DS2-f-bru_K208-2D dwg, BT5-DS2-f-bru_K206-2D dwg, BT5-DS2-f-bru_K205-2D dwg, BT5-DS2-f-bru_K204-2D dwg, BT5-DS2-f-bru_K224-2D dwg, BT5-DS2-f-bru_2D, BT5-DS2-lark_ASV, BT5-DS2-lark_NHH, BT5-DS2-lark_Sandviken sykehus, BT5-DS2-f-landskap_2D, BT5-DS0-g-io_kulturminner, BT5-Lokaliseringsfigur, DS2_kart, DS2_bygninger_grunnflatetak, DS2_eiendomsgrenser, DS2_5m_koter, DS2_1m_koter, BT5-DS2-gd-eks-01_2D t-kart, BT5-DS2-f-veg-01_syd_2d, BT5-DS2-Rammer, BT5-f-veg-tegnforklaring, BT5-DS2-f-veg-01_syd_2d_skravur, BT5-DS2-f-veg-02_nord_2d_cl, BT5-DS2-f-veg-02_nord_2d, BT5-DS2-f-veg-01_syd_2d_CL, BT5-DS2-f-veg-02_nord_2d_skravur"

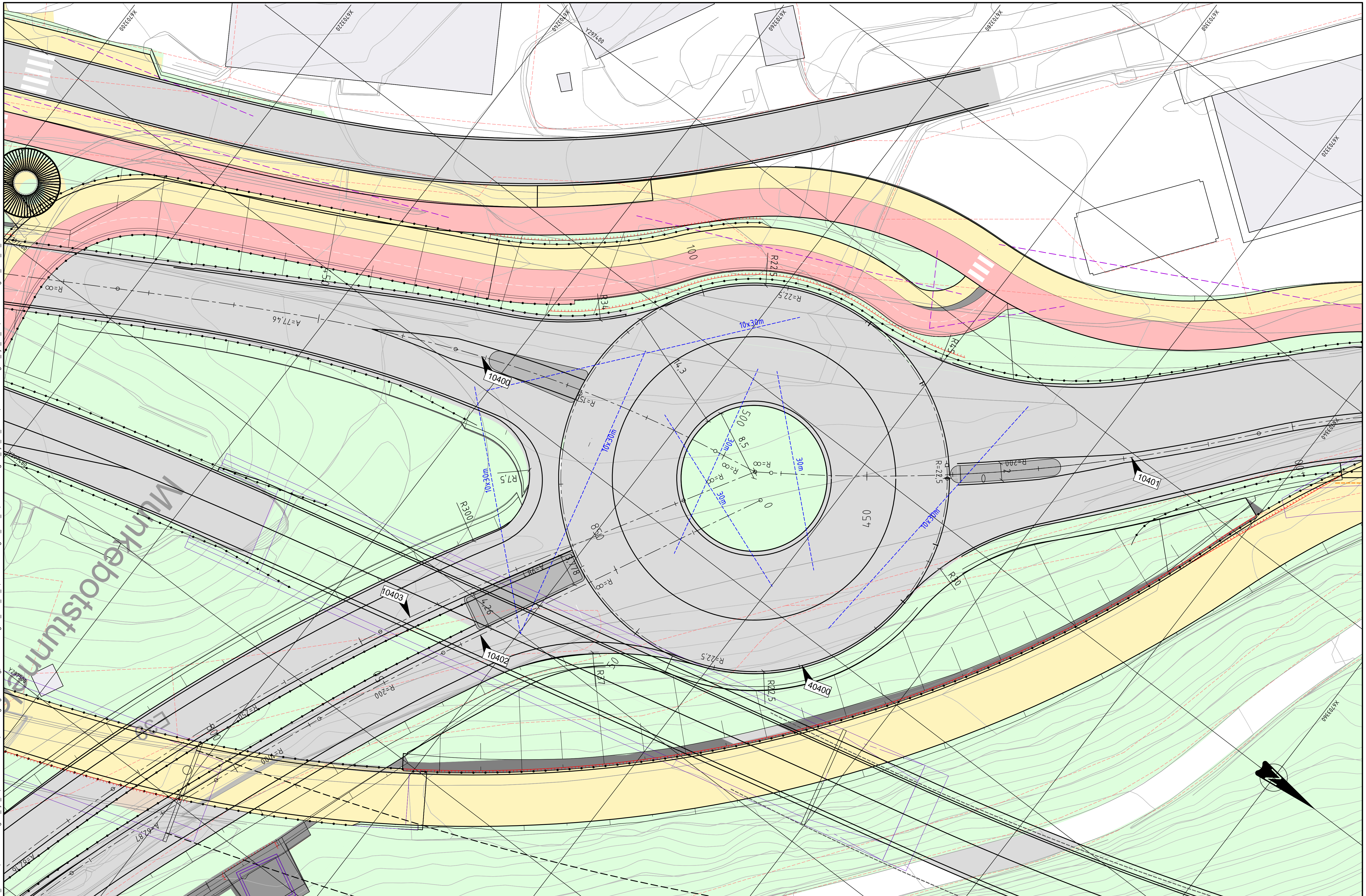

Tegnforklaring

Bybane	Fjell	Mur	Støyskjerm
Bybane- og bussplattform	Leskur	Rekkverk	Gjerde
Kjøreveg	Trafikkøy	Konstruksjon	Stengt avkjørsel
Gangveg/ gang- og sykkelveg	Mur	Eksisterende VA-kulvert	Tunnel
Sykkelveg/ sykkelfelt	10000 Henvisning vegmodell	Sikringssone drikkevann	Eksisterende tunnel
Annet vegareal/ grøntareal	K200 Henvisning konstruksjon	Frisikt mellom kjøretøy	Eiendomsgrense
		Frisikt myke trafikanter	250 Profilering bane

Lokaliseringsfigur: NHH, Sandviken sykehus, Amalie Skrams veg, Sandvikskirken

N

BT5 Bybanen til Åsane

DS2, Rundkjøring Glass Knag

Plantegning, vegmodell 40400, 10400, 10401, 10403 og 10402

Revisjon	Revisjon gjelder	Utarb	Kontr	Godkjent	Rev. dato
01	Teknisk forprosjekt	NorBoy	LiE	IOV	2022-09-15
02	Til 2. gangs behandling	NorBoy	LiE	IOV	2023-03-17

BERGEN KOMMUNE — Miljøløftet

Leverandør: Norconsult — asplan viak

Målestokk	Tegningsnummer/dokumentkode	Plan id	Rev.
1:200	BT5-E-20001	65810000	02

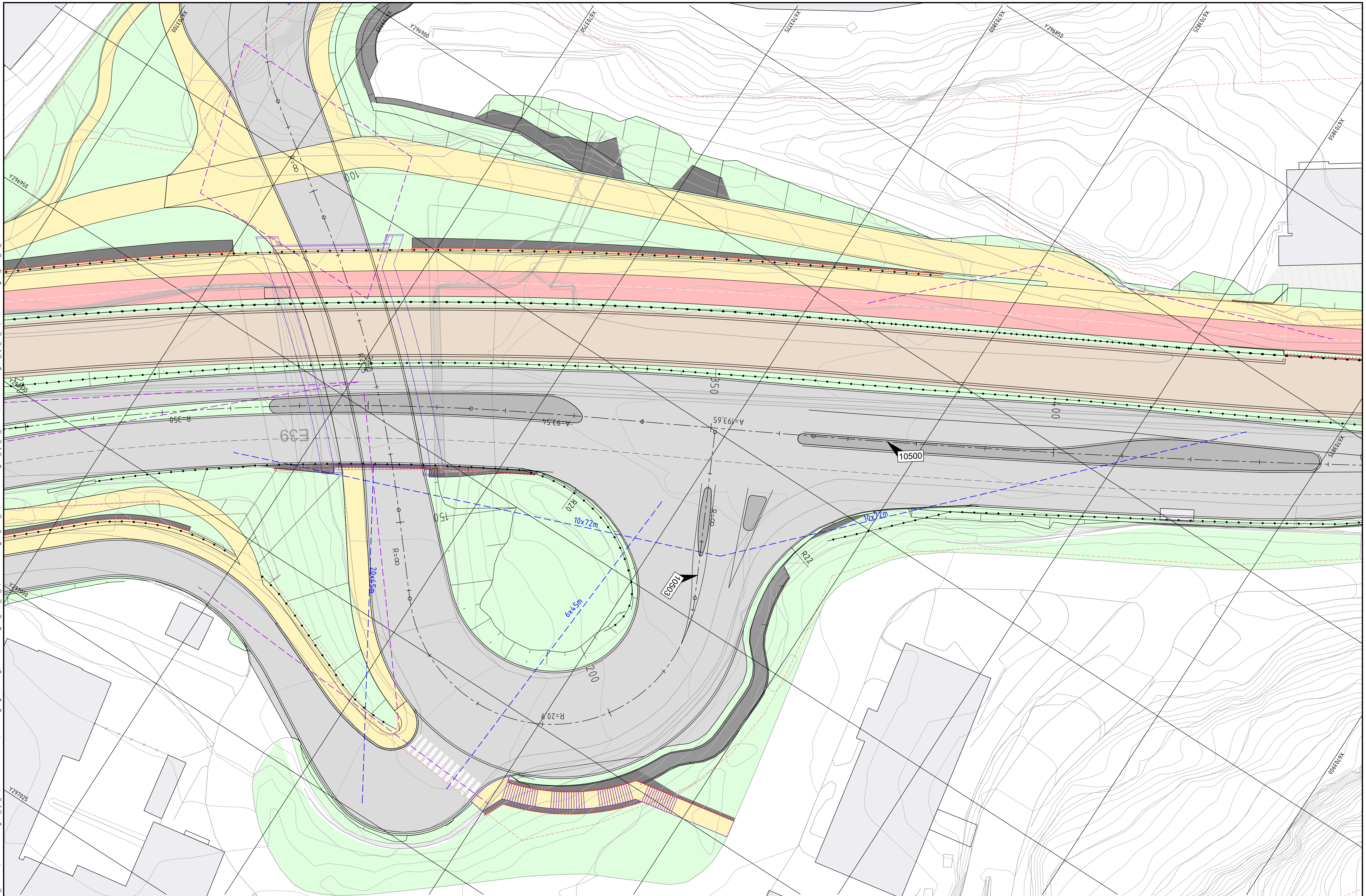

Tegnforklaring

Bybane	Fjell	Mur	Støyskjerm
Bybane- og bussplattform	Leskur	Rekkverk	Gjerde
Kjøreveg	Trafikkøy	Konstruksjon	Stengt avkjørsel
Gangveg/ gang- og sykkelveg	Mur	Eksisterende VA-kulvert	Tunnel
Sykkelveg/ sykkelfelt	10000 Henvisning vegmodell	Sikringssone drikkevann	Eksisterende tunnel
Annet vegareal/ grøntareal		Frisikt mellom kjøretøy	Eiendomsgrense
	K200 Henvisning konstruksjon	Frisikt myke trafikanter	250 Profilering bane

Lokaliseringsfigur

NHH

Sandviken sykehus

Amalie Skrams veg

Sandvikskirken

N

BT5 Bybanen til Åsane

DS2, T-kryss Åsaneveien X Nyhavnsveien

Plantegning, vegmodell 10500 og 10503

Revisjon	Revisjon gjelder	Utarb	Kontr	Godkjent	Rev. dato
01	Teknisk forprosjekt	NorBoy	LiE	IOV	2022-09-15
02	Til 2. gangs behandling	VeHus	LiE	IOV	2023-03-17

BERGEN KOMMUNE

Miljøløftet

Leverandør: Norconsult, asplan viak

Målestokk	Tegningsnummer/dokumentkode	Plan id	Rev.
1:250	BT5-E-20002	65810000	02

"V:\518\76\5187619\BIM\Veg\DS2\Arkfil\\DS2_LAY_E.dwg - NorBoy - Plottet: 2023-03-07, 10:51:2 - LAYOUT = BT5-E-20002 - XREF = BT5-DS2-F-Bane_2D, BT5-DS2-f-bru_K228-2D dwg, BT5-DS2-f-bru_K217-2D dwg, BT5-DS2-f-bru_K227-2D dwg, BT5-DS2-f-bru_K202-2D dwg, BT5-DS2-f-bru_K223-2D dwg, BT5-DS2-f-bru_K221-2D dwg, BT5-DS2-f-bru_K220-2D dwg, BT5-DS2-f-bru_K219-2D dwg, BT5-DS2-f-bru_K218-2D dwg, BT5-DS2-f-bru_K216-2D dwg, BT5-DS2-f-bru_K215-2D dwg, BT5-DS2-f-bru_K214-2D dwg, BT5-DS2-f-bru_K213-2D dwg, BT5-DS2-f-bru_K212-2D dwg, BT5-DS2-f-bru_K211-2D dwg, BT5-DS2-f-bru_K210-2D dwg, BT5-DS2-f-bru_K209-2D dwg, BT5-DS2-f-bru_K208-2D dwg, BT5-DS2-f-bru_K206-2D dwg, BT5-DS2-f-bru_K205-2D dwg, BT5-DS2-f-bru_K204-2D dwg, BT5-DS2-f-bru_K224-2D dwg, BT5-DS2-f-bru_2D, BT5-DS2-lark_NHH, BT5-DS2-lark_Sandviken sykehus, BT5-DS2-lark_ASV, BT5-DS2-f-landskap_2D, BT5-DS0-g-io_kulturminner, BT5-Lokaliseringsfigur, DS2_kart, DS2_bygninger_grunnflatetak, DS2_eiendomsgrenser, DS2_5m_koter, DS2_1m_koter, BT5-DS2-gd-eks-01_2D t-kart, BT5-DS2-Rammer, BT5-f-veg-tegnforklaring, BT5-DS2-f-veg-01_syd_2d, BT5-DS2-f-veg-02_nord_2d, BT5-DS2-f-veg-01_syd_2d_skravur, BT5-DS2-f-veg-02_nord_2d_cl, BT5-DS2-f-veg-01_syd_2d_CL, BT5-DS2-f-veg-02_nord_2d_skravur"

"V:\518\76\5187619\BIM\Veg\DS2\Arkfil\\DS2_LAY_E.dwg - NorBoy - Plottet: 2023-03-16, 13:46:16 - LAYOUT = BT5-E-20003 - XREF = BT5-DS2-F-Bane_2D, BT5-DS2-f-bru_K228-2D dwg, BT5-DS2-f-bru_K217-2D dwg, BT5-DS2-f-bru_K227-2D dwg, BT5-DS2-f-bru_K202-2D dwg, BT5-DS2-f-bru_K223-2D dwg, BT5-DS2-f-bru_K221-2D dwg, BT5-DS2-f-bru_K220-2D dwg, BT5-DS2-f-bru_K219-2D dwg, BT5-DS2-f-bru_K218-2D dwg, BT5-DS2-f-bru_K216-2D dwg, BT5-DS2-f-bru_K215-2D dwg, BT5-DS2-f-bru_K214-2D dwg, BT5-DS2-f-bru_K213-2D dwg, BT5-DS2-f-bru_K212-2D dwg, BT5-DS2-f-bru_K211-2D dwg, BT5-DS2-f-bru_K210-2D dwg, BT5-DS2-f-bru_K209-2D dwg, BT5-DS2-f-bru_K208-2D dwg, BT5-DS2-f-bru_K206-2D dwg, BT5-DS2-f-bru_K205-2D dwg, BT5-DS2-f-bru_K204-2D dwg, BT5-DS2-f-bru_2D, BT5-DS2-lark_NHH, BT5-DS2-lark_Sandviken sykehus, BT5-DS2-lark_ASV, BT5-DS2-f-landskap_2D, BT5-DS0-g-io_kulturminner, BT5-Lokaliseringsfigur, DS2_kart, DS2_bygninger_grunnflatetak, DS2_eiendomsgrenser, DS2_5m_koter, DS2_1m_koter, BT5-DS2-gd-eks-01_2D t-kart, BT5-DS2-f-veg-01_syd_2d, BT5-DS2-Rammer, BT5-f-veg-tegnforklaring, BT5-DS2-f-veg-02_nord_2d_cl, BT5-DS2-f-veg-02_nord_2d, BT5-DS2-f-veg-01_syd_2d_skravur, BT5-DS2-f-veg-01_syd_2d_CL, BT5-DS2-f-veg-02_nord_2d_skravur"

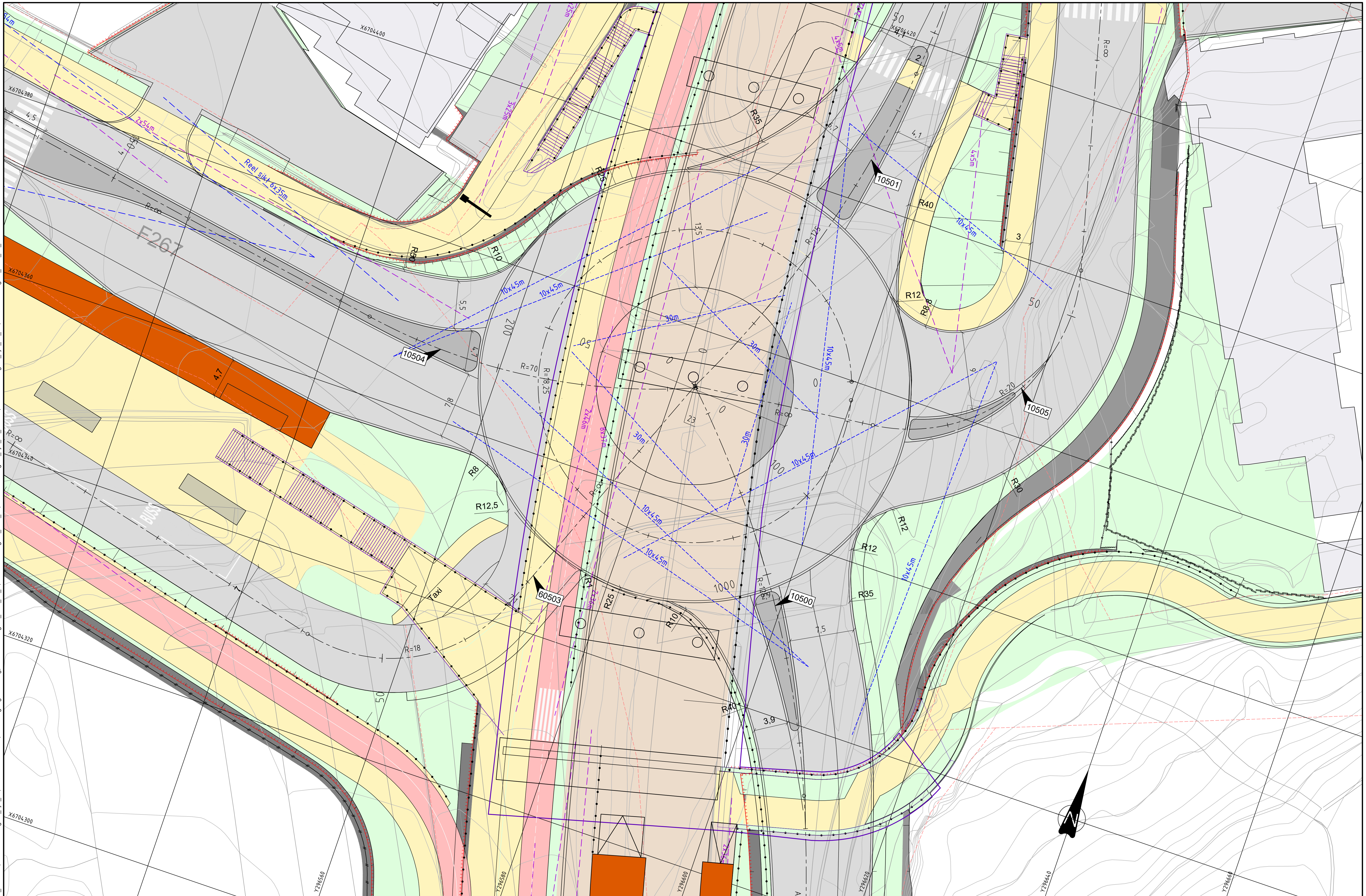

Tegnforklaring

Bybane	Fjell
Bybane- og bussplattform	Leskur
Kjøreveg	Trafikkøy
Gangveg/ gang- og sykkelveg	Mur
Sykkelveg/ sykkelfelt	10000 Henvisning vegmodell
Annet vegareal/ grøntareal	K200 Henvisning konstruksjon

Mur	Støyskjerm
Rekkverk	Gjerde
Konstruksjon	Stengt avkjørsel
Eksisterende VA-kulvert	Tunnel
Sikringssone drikkevann	Eksisterende tunnel
Frisikt mellom kjøretøy	Eiendomsgrense
Frisikt myke trafikanter	250 Profilering bane

Lokaliseringsfigur

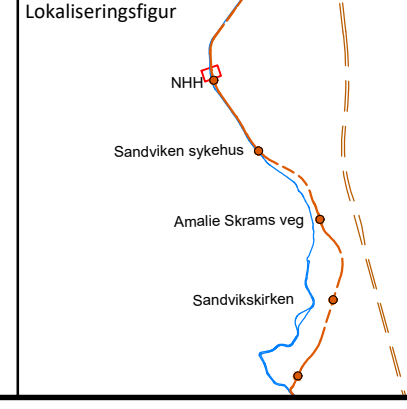

N

BT5 Bybanen til Åsane

DS2, Rundkjøring NHH

Plantegning, vegmodell 40500, 10500 - 10505 og 60503

Revisjon	Revisjon gjelder	Utarb	Kontr	Godkjent	Rev. dato
01	Teknisk forprosjekt	NorBoy	AK	IOV	2022-09-15
02	Til 2. gangs behandling	NorBoy	LiE	IOV	2023-03-17

BERGEN KOMMUNE

Miljøløftet

Leverandør Norconsult asplan viak

Målestokk	Tegningsnummer/dokumentkode	Plan id	Rev.
1:200	BT5-E-20003	65810000	02

"V:\518\76\5187619\BIM\Veg\DS2\Arkfil\DS2_LAY_E.dwg - NorBoy - Plottet: 2023-03-16, 16:53:56 - LAYOUT = BT5-E-20004 - XREF = BT5-DS2-F-Bane_2D, BT5-DS2-f-bru_K228-2D dwg, BT5-DS2-f-bru_K217-2D dwg, BT5-DS2-f-bru_K227-2D dwg, BT5-DS2-f-bru_K202-2D dwg, BT5-DS2-f-bru_K223-2D dwg, BT5-DS2-f-bru_K221-2D dwg, BT5-DS2-f-bru_K220-2D dwg, BT5-DS2-f-bru_K219-2D dwg, BT5-DS2-f-bru_K218-2D dwg, BT5-DS2-f-bru_K216-2D dwg, BT5-DS2-f-bru_K215-2D dwg, BT5-DS2-f-bru_K214-2D dwg, BT5-DS2-f-bru_K213-2D dwg, BT5-DS2-f-bru_K212-2D dwg, BT5-DS2-f-bru_K211-2D dwg, BT5-DS2-f-bru_K210-2D dwg, BT5-DS2-f-bru_K209-2D dwg, BT5-DS2-f-bru_K208-2D dwg, BT5-DS2-f-bru_K206-2D dwg, BT5-DS2-f-bru_K205-2D dwg, BT5-DS2-f-bru_K204-2D dwg, BT5-DS2-f-bru_K224-2D dwg, BT5-DS2-f-bru_2D, BT5-DS2-lark_NHH, BT5-DS2-lark_Sandviken sykehus, BT5-DS2-lark_ASV, BT5-DS2-f-landskap_2D, BT5-DS0-g-io_kulturminner, BT5-Lokaliseringsfigur, DS2_kart, DS2_bygninger_grunnflatetak, DS2_eiendomsgrenser, DS2_5m_koter, DS2_1m_koter, BT5-DS2-gd-eks-01_2D t-kart, BT5-DS2-f-veg-01_syd_2d, BT5-DS2-Rammer, BT5-f-veg-tegnforklaring, BT5-DS2-f-veg-01_syd_2d_skravur, BT5-DS2-f-veg-02_nord_2d_cl, BT5-DS2-f-veg-01_syd_2d_CL, BT5-DS2-f-veg-02_nord_2d, BT5-DS2-f-veg-02_nord_2d_skravur"

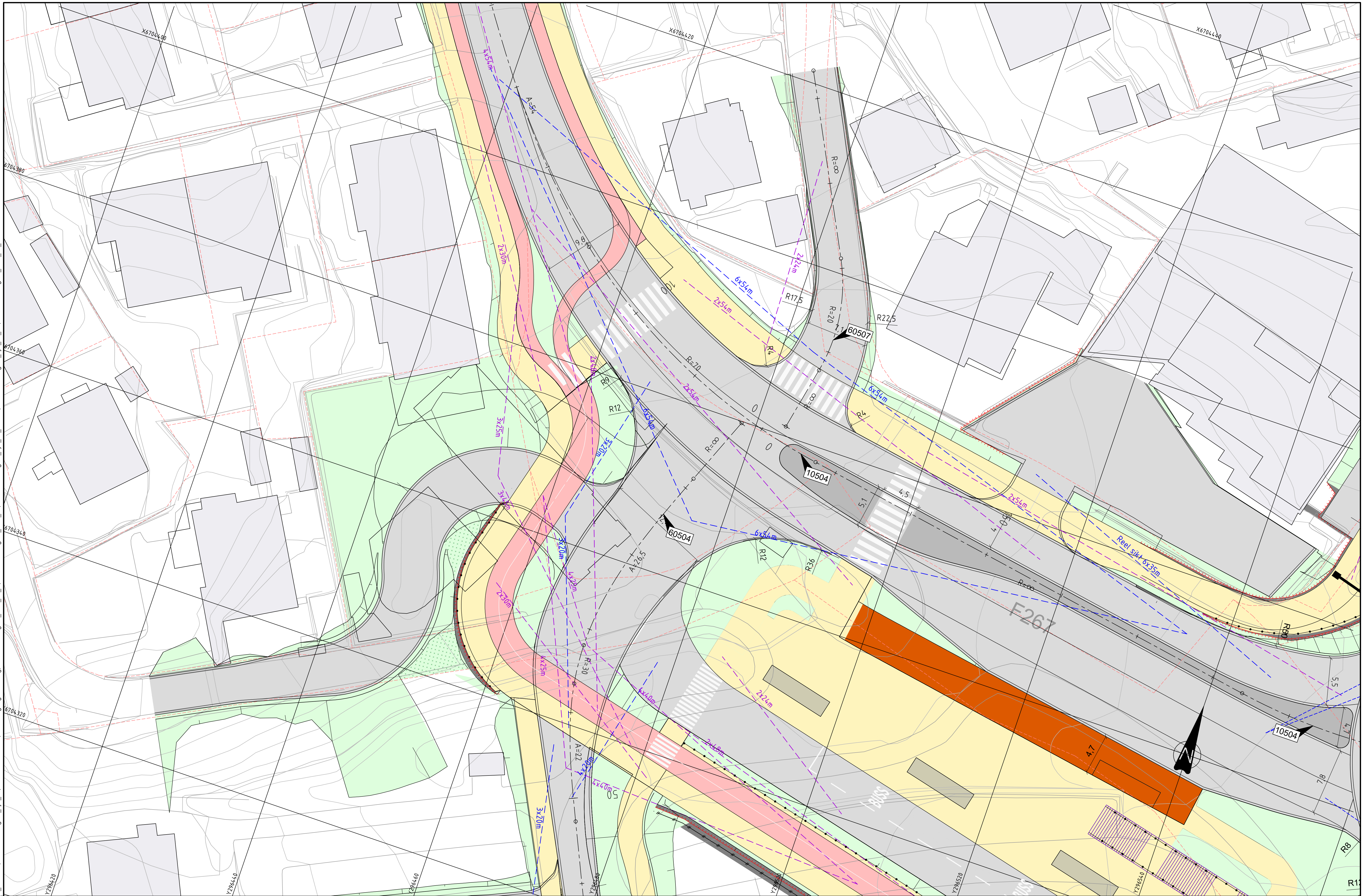

Tegnforklaring

Symbol	Forklaring	Symbol	Forklaring	Symbol	Forklaring	Symbol	Forklaring
	Bybane		Fjell		Mur		Støyskjerm
	Bybane- og bussplattform		Leskur		Rekkverk		Gjerde
	Kjøreveg		Trafikkøy		Konstruksjon		Stengt avkjørsel
	Gangveg/ gang- og sykkelveg		Mur		Eksisterende VA-kulvert		Tunnel
	Sykkelveg/ sykkelfelt	10000	Henvisning vegmodell		Sikringssone drikkevann		Eksisterende tunnel
	Annet vegareal/ grøntareal	K200	Henvisning konstruksjon		Frisikt mellom kjøretøy		Eiendomsgrense
					Frisikt myke trafikanter	250	Profilering bane

Lokaliseringsfigur

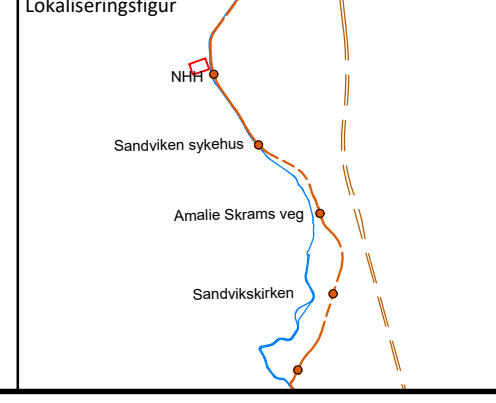

BT5 Bybanen til Åsane

DS2, X-kryss Helleveien

Plantegning, vegmodell 10504, 60504 og 60507

Revisjon	Revisjon gjelder	Utarb	Kontr	Godkjent	Rev. dato
01	Teknisk forprosjekt	NorBoy	AK	IOV	2022-09-15
02	Til 2. gangs behandling	NorBoy	LiE	IOV	2023-03-17

BERGEN KOMMUNE

Miljøløftet

Leverandør: Norconsult, asplan viak

Målestokk	Tegningsnummer/dokumentkode	Plan id	Rev.
1:200	BT5-E-20004	65810000	02

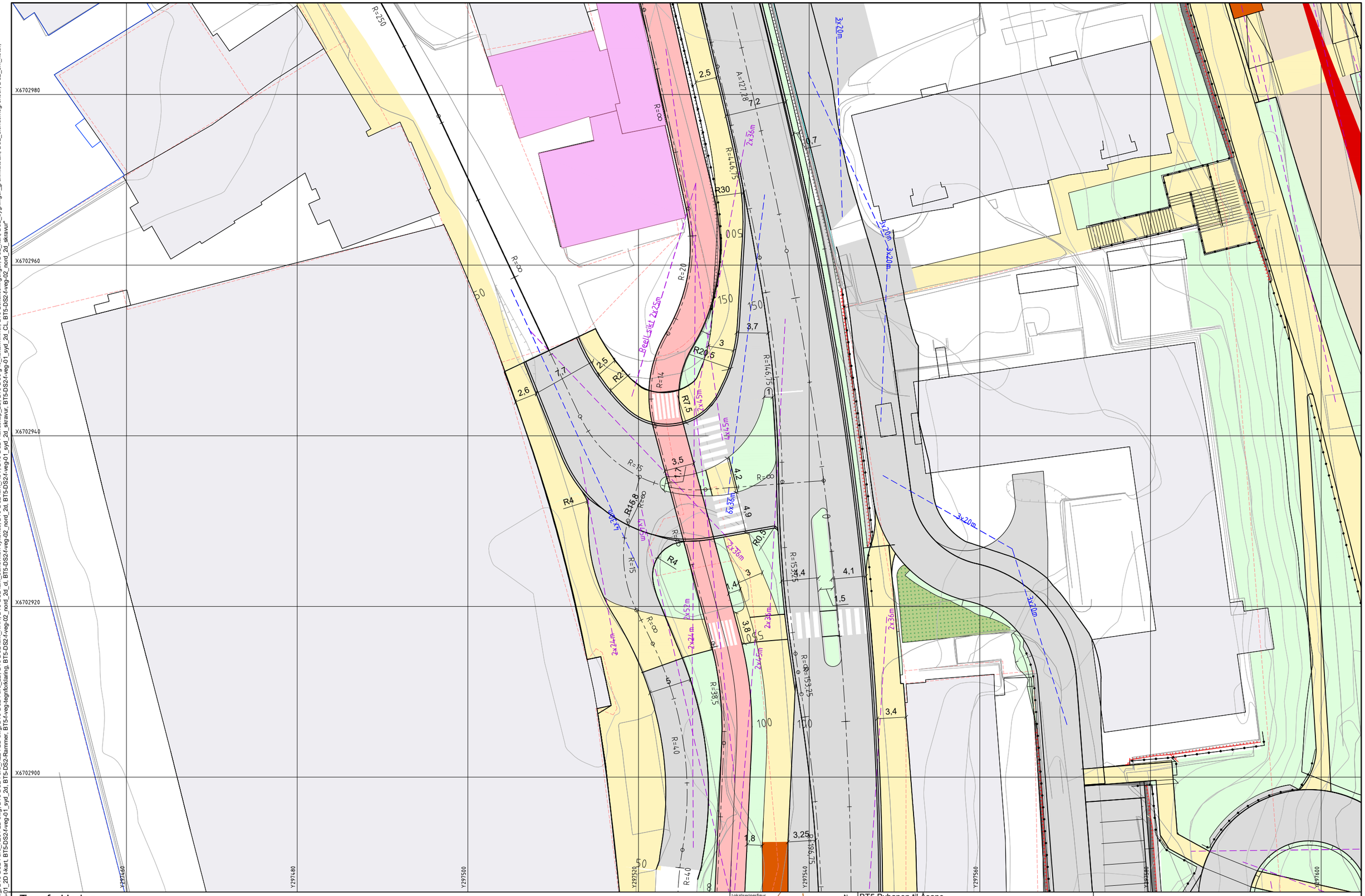

Tegnforklaring

- Bybane
- Bybane- og bussplattform
- Kjøreveg
- Gangveg/ gang- og sykkelveg
- Sykkelveg/ sykkelfelt
- Annet vegareal/ grøntareal
- Fjell
- Leskur
- Trafikkøy
- Mur
- 10000 Henvisning vegmodell
- 200 Henvisning konstruksjon
- Mur
- Rekkverk
- Konstruksjon
- Eksisterende VA-kulvert
- Sikringssone drikkevann
- Frisikt mellom kjøretøy
- Frisikt myke trafikanter
- Støyskjerm
- Gjerde
- Stengt avkjørsel
- Tunnel
- Eksisterende tunnel
- Eiendomsgrense
- 250 Profilering bane

Lokaliseringsfigur

BT5 Bybanen til Åsane

DS2, T-kryss Gjensidigekrysset

Plantegning, vegmodell 10400, 60403, 60404 og 70400

Revisjon	Revisjon gjelder	Utarb	Kontr	Godkjent	Rev. dato
01	Teknisk forprosjekt	NorBoy	AK	IOV	2022-09-15
02	Til 2. gangs behandling	NorBoy	LiE	IOV	2023-03-17

BERGEN KOMMUNE

Miljøløftet

Leverandør Norconsult

Målestokk	Tegningsnummer/dokumentkode	Plan id	Rev.
1:200	BT5-E-20005	65810000	02

"V:\518\76\5187619\BIM\Veg\DS2\Arkfil\DS2_LAY_E.dwg - NorBoy - Plottet: 2023-03-10, 09:41:12 - LAYOUT = BT5-E-20005 - XREF = BT5-DS2-F-Bane_2D, BT5-DS2-f-bru_K228-2D dwg, BT5-DS2-f-bru_K217-2D dwg, BT5-DS2-f-bru_K227-2D dwg, BT5-DS2-f-bru_K202-2D dwg, BT5-DS2-f-bru_K223-2D dwg, BT5-DS2-f-bru_K221-2D dwg, BT5-DS2-f-bru_K220-2D dwg, BT5-DS2-f-bru_K219-2D dwg, BT5-DS2-f-bru_K218-2D dwg, BT5-DS2-f-bru_K216-2D dwg, BT5-DS2-f-bru_K215-2D dwg, BT5-DS2-f-bru_K214-2D dwg, BT5-DS2-f-bru_K213-2D dwg, BT5-DS2-f-bru_K212-2D dwg, BT5-DS2-f-bru_K211-2D dwg, BT5-DS2-f-bru_K210-2D dwg, BT5-DS2-f-bru_K209-2D dwg, BT5-DS2-f-bru_K208-2D dwg, BT5-DS2-f-bru_K206-2D dwg, BT5-DS2-f-bru_K205-2D dwg, BT5-DS2-f-bru_K204-2D dwg, BT5-DS2-f-bru_K224-2D dwg, BT5-DS2-f-bru_2D, BT5-DS2-lark_NHH, BT5-DS2-lark_Sandviken sykehus, BT5-DS2-lark_ASV, BT5-DS2-f-landskap_2D, BT5-DS0-g-io_kulturminner, BT5-Lokaliseringsfigur, DS2_kart, DS2_bygninger_grunnflatetak, DS2_eiendomsgrenser, DS2_5m_koter, DS2_1m_koter, BT5-DS2-gd-eks-01_2D t-kart, BT5-DS2-f-veg-01_syd_2d, BT5-DS2-Rammer, BT5-f-veg-tegnforklaring, BT5-DS2-f-veg-02_nord_2d_cl, BT5-DS2-f-veg-02_nord_2d, BT5-DS2-f-veg-01_syd_2d_skravur, BT5-DS2-f-veg-01_syd_2d_CL, BT5-DS2-f-veg-02_nord_2d_skravur"